

## **Survey Map**

**In order to preserve the scale, the map should be printed in colour onto A3 paper.**

**When printing, select 'Actual size'.**

**Do not select 'Fit' as this will re-size the map.**

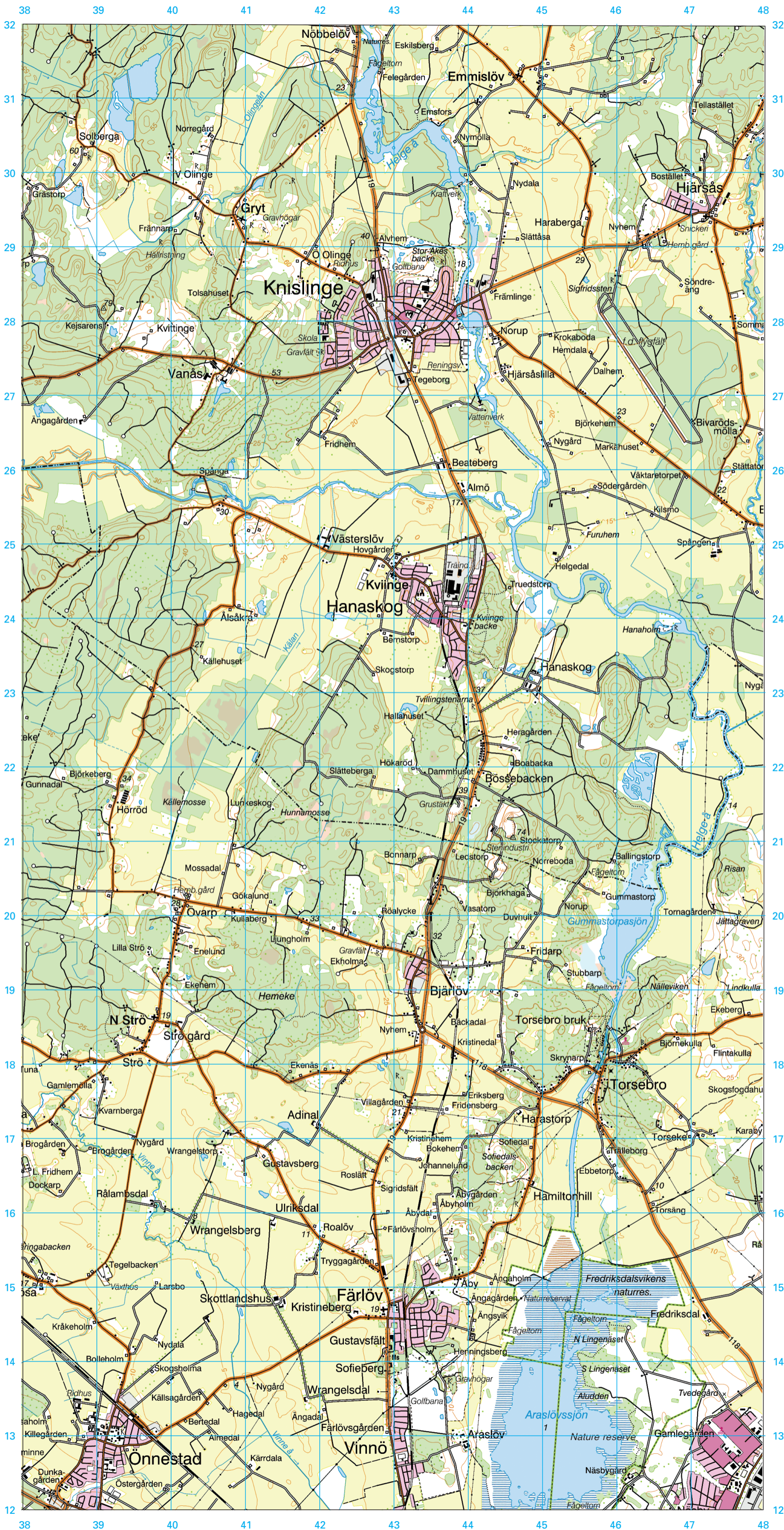
**You may need to change the paper size to A3.**

**Ensure the orientation is Portrait.**








































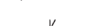




















# Knislinge

1:50 000 Scale





**Legend**

-  Motorway
-  Public road, at least 7 m wide
-  Public road, 5-7 m wide; road number
-  Public road, less than 5 m wide
-  Through street; main street
-  Street; street in precinct
-  Private road, good standard; milestone
-  Private road with barrier; avenue
-  Private road, poor standard; turning place
-  Approach road, park road, cycle path
-  Tractor track; foot path
-  Illuminated track; hiking trail
-  Municipality boundary
-  Railway, double track electrified
-  Railway, not electrified
-  Railway, narrow gauge
-  Railway station; tunnel
-  Crossing, overpass or underpass
-  Runway, surfaced; unsurfaced
-  Aerial cableway, ski lift; gas pipeline
-  Electricity transmission line, national
-  Electricity transmission line, reg.; transformer
-  Precincts
-  High-rise buildings
-  Low-rise buildings
-  Leisure homes, second homes
-  Industrial area
-  Coniferous and mixed forest
-  Deciduous forest; other open land
-  Arable land; orchard
-  Marsh; marsh liable to flooding
-  Peat cutting; limestone bog
-  Mast; tower
-  Windmill; wind generator
-  Chimney; cistern
-  Monument; ancient monument of special interest
-  Building of cultural and historical value
-  Lay-by; wind shelter
-  Belt of forest; small forest stand
-  Castle; manor; farm
-  Dwelling house, industrial building; hut
-  Other major building
-  Parish church; other church
-  Cemetery; bell tower
-  Sports ground; football ground
-  Trotting track
-  Shooting range, large; small
-  Watercourse, less than 6 m wide
-  Watercourse, at least 6 m wide; footbridge
-  Dam structure; landing-stage
-  Jetty; lighthouse; pier
-  Shoreline
-  Diffuse shoreline
-  Depth in metres; navigable fairway, channel
-  Contour lines, vertical interval 5 m
-  Cutting; depression
-  Triangulation point
-  Measured height or surface

Scale 1:50 000

