

## **Survey Map**

**In order to preserve the scale, the map should be printed in colour onto A3 paper.**

**When printing, select 'Actual size'.**

**Do not select 'Fit' as this will re-size the map.**

**You may need to change the paper size to A3.**

**Ensure the orientation is Portrait.**



1:25 000 Scale

# Bois de Grandval



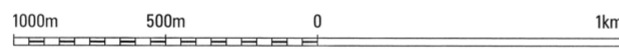
Four colours should appear above; if not then please return to invigilator.  
Four colours should appear above; if not then please return to invigilator.



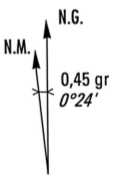
## Key

### TOURIST INFORMATION

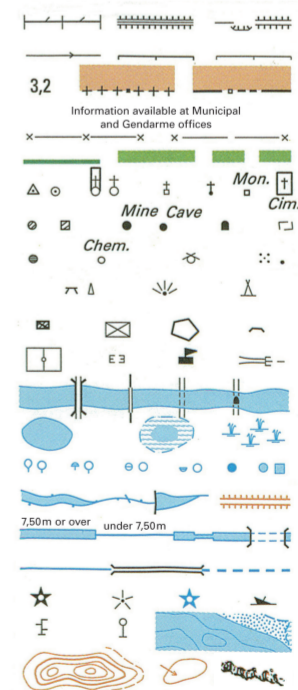
- Signposted route along footpath (GR, other)
- Interesting unsignposted route along footpath
- Cross-country or high mountain skiing route
- Hard part of hiking trail
- Ski-lift and chair-lift to be used in summer
- Boundary of restricted zone
- Refuge hut or overnight stopping place with keeper, without keeper. Shelter
- Campsite. Riding centre. Climbing site with facilities. Hang-gliding area
- Leisure area. Tennis. Golf
- Cross-country skiing centre. Yachting harbour. Anchorage. Sailing sports
- Canoeing (launching place). Swimming-pool. Bathing-place
- Resort with tourist interest
- City of artistic interest. Spa, openair, winter sports, seaside resort
- Town of tourist interest, activity centre, notable site or building
- Notable monument. Place of interest. Tourist information centre
- Station or stopping-place open to passenger traffic
- Prohibited road for motor vehicles. Parking area
- Saint-James way
- Motorway : tollgate, service areas, resting areas
- Dual carriageway
- Main road
- Other road regularly maintained
- Other narrow road : regularly maintained, not regularly maintained
- Cart track. Footpath
- Road under construction. Road tunnel
- Road : on embankment, in cutting. Road and track lined with trees
- Earth bank. Unidentified linear feature. Hedge
- Railway : double track, single track. Electrified railway. Narrow gauge track



- Deciduous wood
- Coniferous wood
- Deciduous and coniferous
- Brushwood
- Orchard, plantation
- Vine
- Rice field



- Railway : rack-railway, abandoned, dismantled
- Electricity transmission line. Aerial cableway. Ski-lift or chair-lift
- Communal population in thousands. State boundary with monuments
- Military camp boundary, boundary of artillery range restricted zone
- State forest boundary. Boundary of nature park, of outer protected zone
- Triangulation station. Church. Chapel, oratory. Calvary. Monument. Cemetery
- Isolated tower, keep. Entrance to underground excavation. Cave dwelling. Ruins
- Oil storage tank. Chimney. Wind pump. Viewpoint
- Megalithic monument : dolmen, menhir. Pylon. Viewpoint. Campsite
- Town hall. Covered market, glasshouse. Fort
- Sports ground. Tennis. Refuge. Ski jump
- Bridge. Footbridge. Ford. Ferry
- Perennial body of water. Area liable to flooding. Marsh or swamp
- Spring. Fountain. Well. Cistern. Water tower. Water tank
- Stream lined with trees. Cascade. Dam. Dike
- Navigable canal, feeder. Lock. Underground canal
- Aqueduct : surface, elevated, underground
- Lighthouse. Lightship. Wreck
- Semaphore. Beacon. Depth contours are taken from the SHOM maps
- Contours at 10m. vertical interval. Depression. Rock escarpment



ESPACE IGN 107 RUE LA BOÉTIE 75008 PARIS - www.ign.fr

RÉALISÉ ET ÉDITÉ PAR L'INSTITUT GÉOGRAPHIQUE NATIONAL. © IGN PARIS 2007. ÉDITION 4.  
© FFRP 2007 pour les tracés des itinéraires de randonnée et de promenade GR®, GR Pays®, PR® (marques déposées par la FFRP). Toute reproduction interdite.  
Achévé d'imprimer Octobre 2007 - Dépôt légal Octobre 2007